

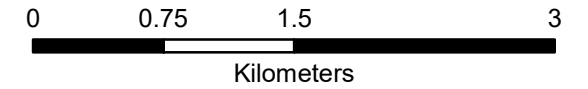

Tupui River

51-Saitu

BISHNUPUR

MANIPUR

AC MAP (26-Bishnupur AC)



Legend

- + Health Centre
- Police Station
- DistrictHQ
- Sub-DivisionHQ
- Helipad
- River
- National Highway
- Other Roads
- AC Boundary

Polling Stations

- Normal
- Critical
- Vulnerable
- Both

25-O

NAMBUL RIVER

DRAFT

Thongjao Lok


57-Henglep

26-Bishnupur

LOKTAK LAKE

27-Moirang

Poll_No	PS_NAME	PS_TYPE
26/01	Bishnupur Chingning Muslim Primary School	Normal
26/02	Bishnupur Chingning Govt. Primary School (W/W)	Normal
26/03	Bishnupur Chingning Government Upper Primary School (E/W)	Normal
26/04	Joypur Khunou Primary School	Vulnerable
26/05	Bishnupur Awang Government Primary School (Southern Block)	Normal
26/06	Bishnupur Thiyam Leikai L.P. School (Aided)	Normal
26/07	Bishnupur Awang Govt. Primary School (W/B)	Vulnerable
26/08	Bishnupur High School	Vulnerable
26/09	Bishnupur Kha Government Primary School (S/W)	Normal
26/10	Bishnupur Kha Government Primary School (C/W)	Normal
26/11	Kwashiphai Govt. Jr. High School (E/W)	Normal
26/12	Kwashiphai Govt. Jr. High School (W/W)	Normal
26/13	Nachou Govt. Primary School (E/W)	Normal
26/14	Nachou Govt. Primary School (W/W)	Normal
26/15	Nachou Mamang Aided Lower Primary School (W/W)	Vulnerable
26/16	Nachou Mamang Aided Lower Primary School (E/W)	Vulnerable
26/17	Kha Potshangbam Government Upper Primary School (L/W)	Normal
26/18	Potsangbam Girls Aided Lower Primary School (E/W)	Normal
26/19	Kha Potshangbam Govt. Upper Primary School (N/W)	Normal
26/20	Upokpi Government L.P. School	Normal
26/21	Touppokpi Jr. High School	Normal
26/22	Ningthoukhong Awang Chingakham Khunou Aided L.P. School	Vulnerable
26/23	Ningthoukhong Awang Government L.P. School	Normal
26/24	Ningthoukhong Mayai Primary High School	Vulnerable
26/25	E.G.S. School	Vulnerable
26/26	Ningthoukhong Mamang Jr. High School	Normal
26/27	Community Hall Ningthoukhong (R/B)	Vulnerable
26/28	Community Hall Ningthoukhong (L/B)	Vulnerable
26/29	Ningthoukhong Sadar Petel High School (N/W)	Normal
26/30	Ningthoukhong Kha Lamlong Bazar Community Centre (West Side)	Vulnerable
26/31	Ningthoukhong Kha Govt. Jr. High School Old Building (E/W)	Normal
26/32	Ningthoukhong Sadar Petel High School (S/W)	Normal
26/33	Ningthoukhong Kha Mamang Leikai (Aided) L.P. School	Normal
26/34	Ningthoukhong Kha Mamang Leikai lower Primary School	Normal
26/35	District Multiproposed Mimi Indoor Stadium	Vulnerable
26/36	Ningthoukhong High School (Model English School) (S/B)	Normal
26/37	Ningthoukhong Kha Khunou L.P. School	Normal
26/38	Thinungei Government Upper Primary School (N/W)	Normal
26/39	Thinungei Government Upper Primary School (S/W)	Normal
26/40	Thinungei Girls Lower Primary School (N/W)	Normal
26/41	Thinungei Girls Lower Primary School (S/W)	Normal



Prepared by:
Manipur Remote Sensing
Applications Centre (MARSAC)

Prepared for:
CEO, Manipur